

Route to L'Enclos

This map shows the full route from Toulouse airport, to us at Limbrassac. The following pages give more details for each major section of the route.

The Toulouse ring road from the airport can be a bit tricky, and we've found that following the signs for 'Montpellier' or 'Barcelona' seems to work better than following the road numbers!



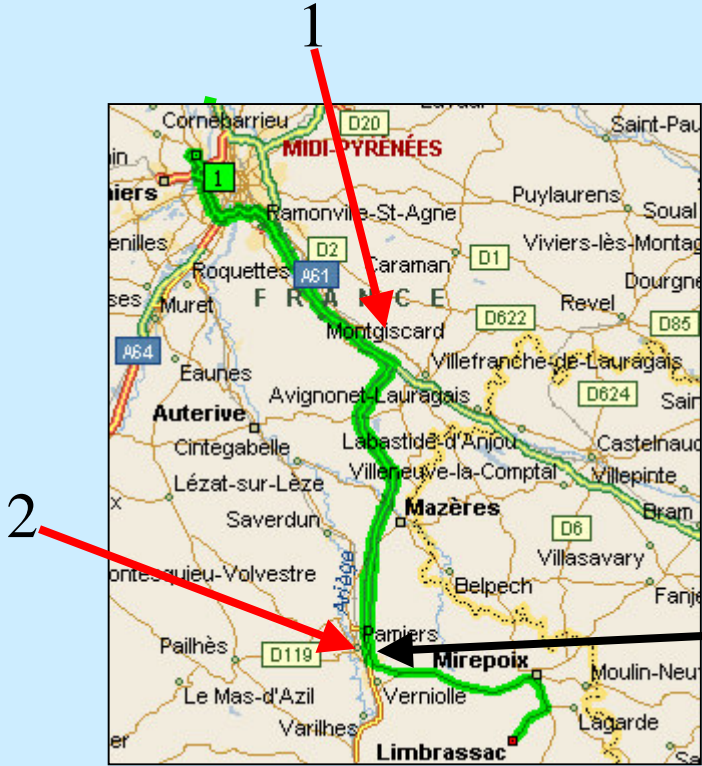
Route to L'Enclos - leaving Toulouse airport

From Toulouse airport, follow signs for Montpellier until you reach the A61 autoroute South of Toulouse

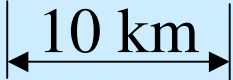


Route to L'Enclos - to Mirepoix

1. After the “Toulouse Sud” autoroute ticket booth, take the first exit (A66) Foix / Pamiers
2. After the “Pamiers” toll booth, take the exit “Pamiers Sud” and the D119 to Mirepoix

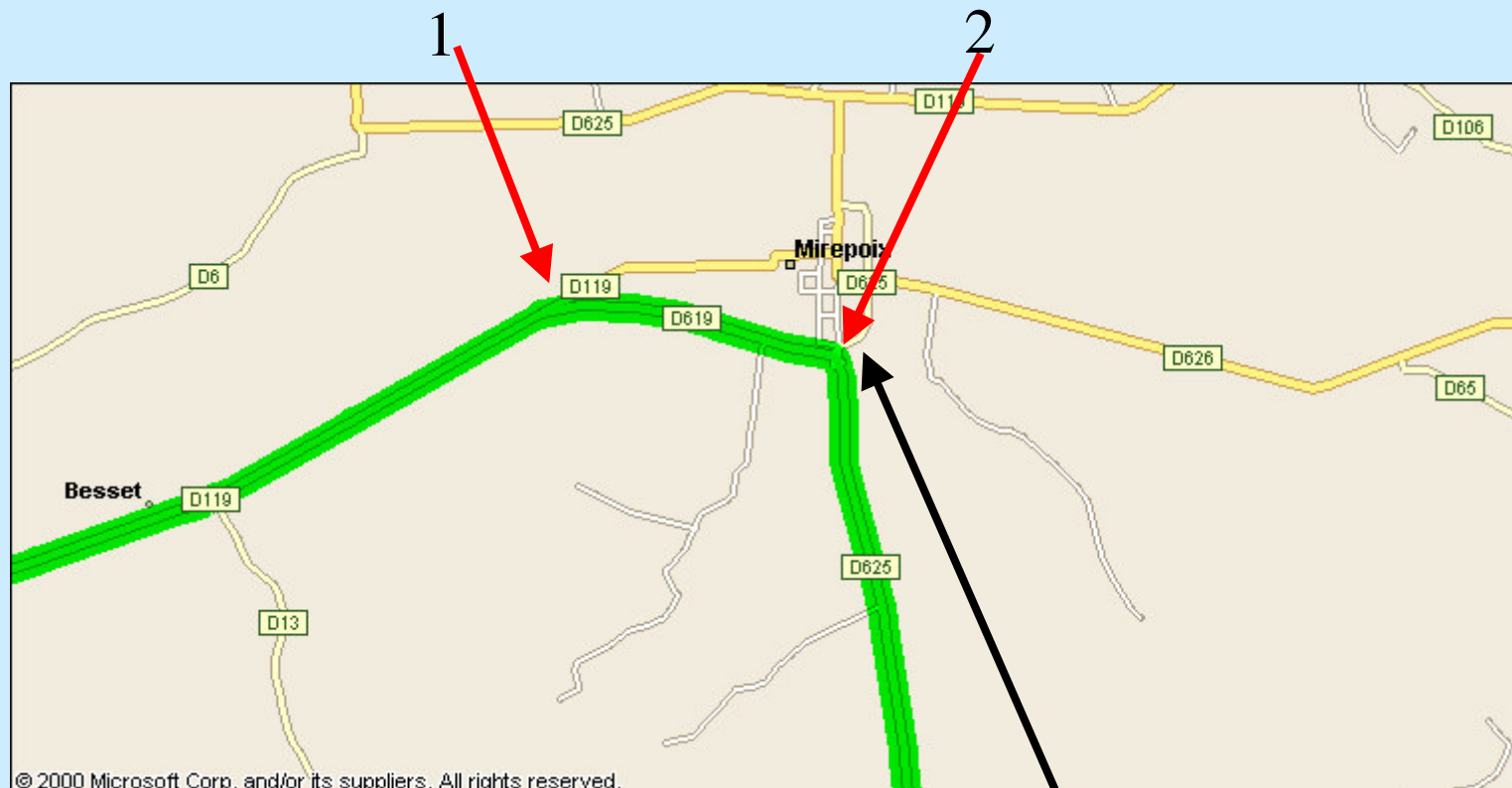


There is a good Carrefour supermarket, with one of the cheapest local petrol prices, when you come off the autoroute at Pamiers



Route to L'Enclos - around Mirepoix

1. At the roundabout, take the first exit (D619) signposted Lavelanet
2. At the next roundabout (by the Super U supermarket), take the first exit (D625) signposted Lavelanet



Route to L'Enclos from Toulouse Airport

<u>Km</u>	<u>Direction</u>	<u>For</u>	<u>Signposted</u>
0	Leave the airport on the A621, which becomes the D901	3 km	Montpellier
3	Join the A624 heading East	2 km	A61 / Bordeaux / Montpellier
5	Bear RIGHT (South) onto the A620 [E09]	4 km	E09 / A61 / Montpellier
9	Stay on A620 (East) [although it becomes the E80]	10 km	Périphérique / Montpellier
19	Join the A61 at the "Toulouse Sud" entry booth [E80]	19 km	Montpellier / Barcelone
38	Take the first exit onto the A66	45 km	Foix / Pamiers
83	Stay on the A66 after the Pamiers Tollbooth	3 km	
86	Take the "Pamiers Sud" exit. At the roundabout take the FIRST exit D119	20 km	Mirepoix
106	Take the FIRST exit at the Mirepoix roundabout, onto D619	0.5 km	Lavelanet
106	Take the SECOND exit at the next roundabout, onto D625	3 km	Lavelanet
110	On entry to La Bastide de Bousignac turn RIGHT	3 km	Limbrassac
113	Bear left (ignore the turning to St Julien de Gras Capou)	3 km	No sign
116	Pass the Limbrassac sign on entry to the village	0.1 km	
116	Continue across the bridge, follow the road to the top of the hill	0.1 km	
116	Arrive at L'Enclos, turn through the gates to the right!		