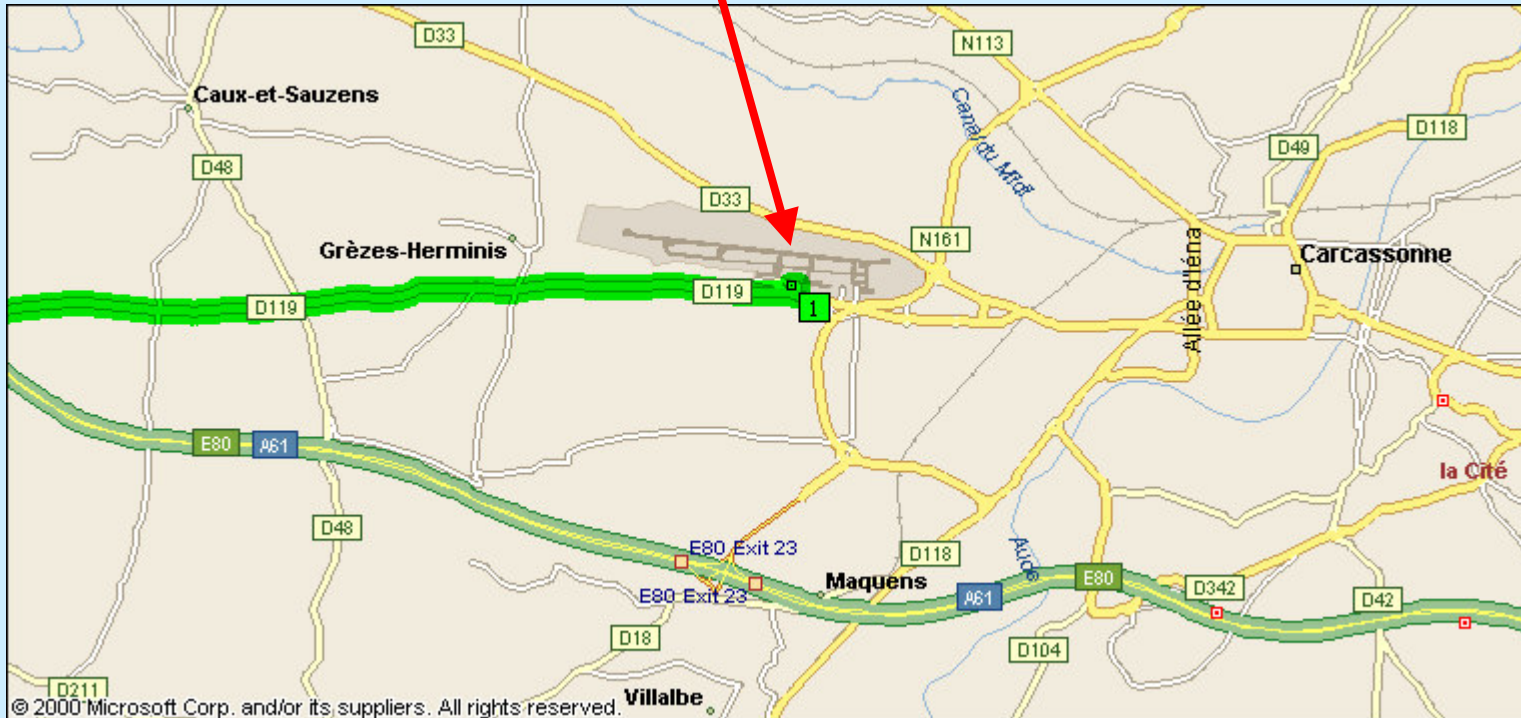


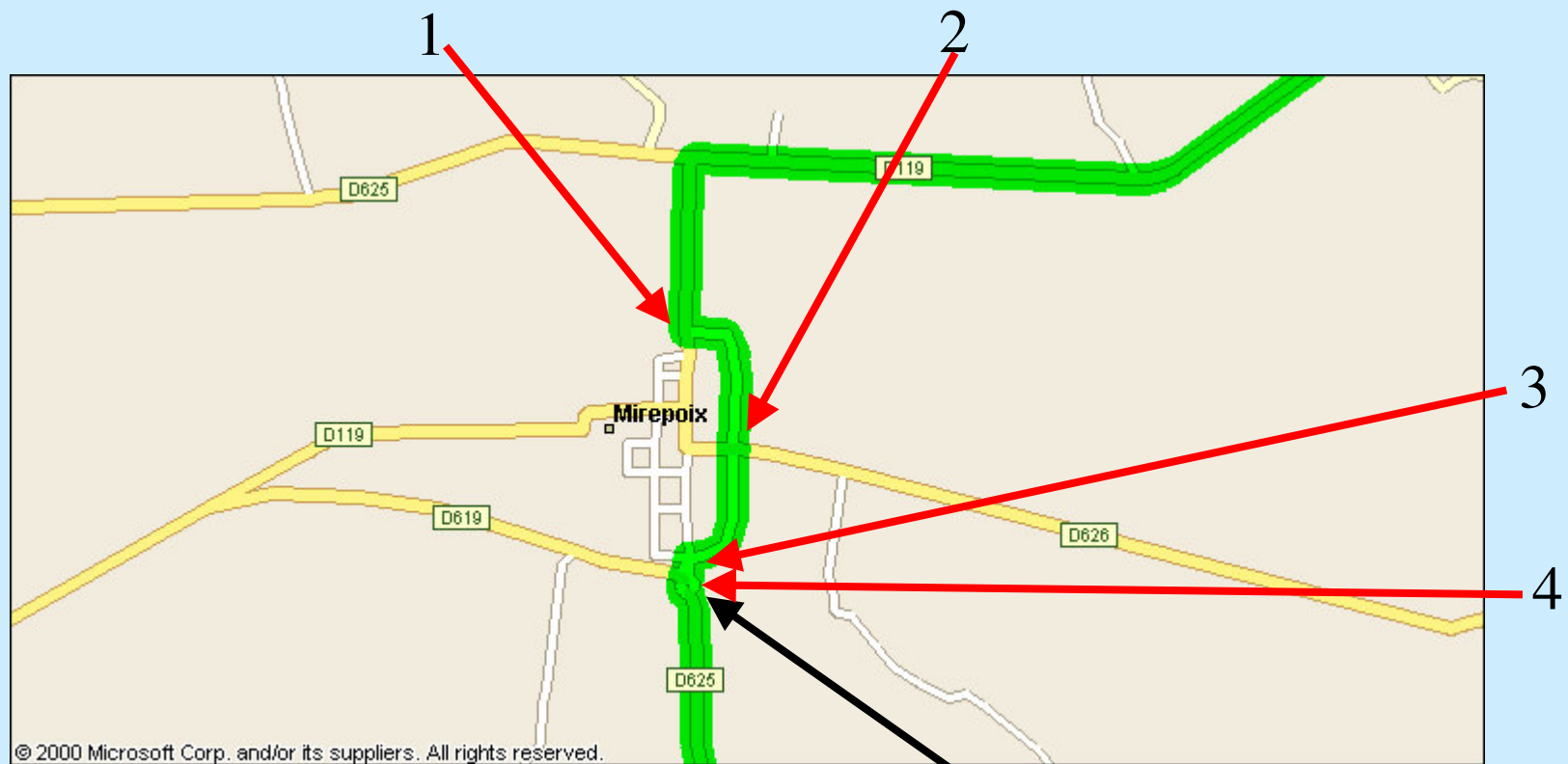
Route to L'Enclos - leaving Carcassonne

Take the D119 signposted Foix or Mirepoix (away from Carcassonne) past the airport



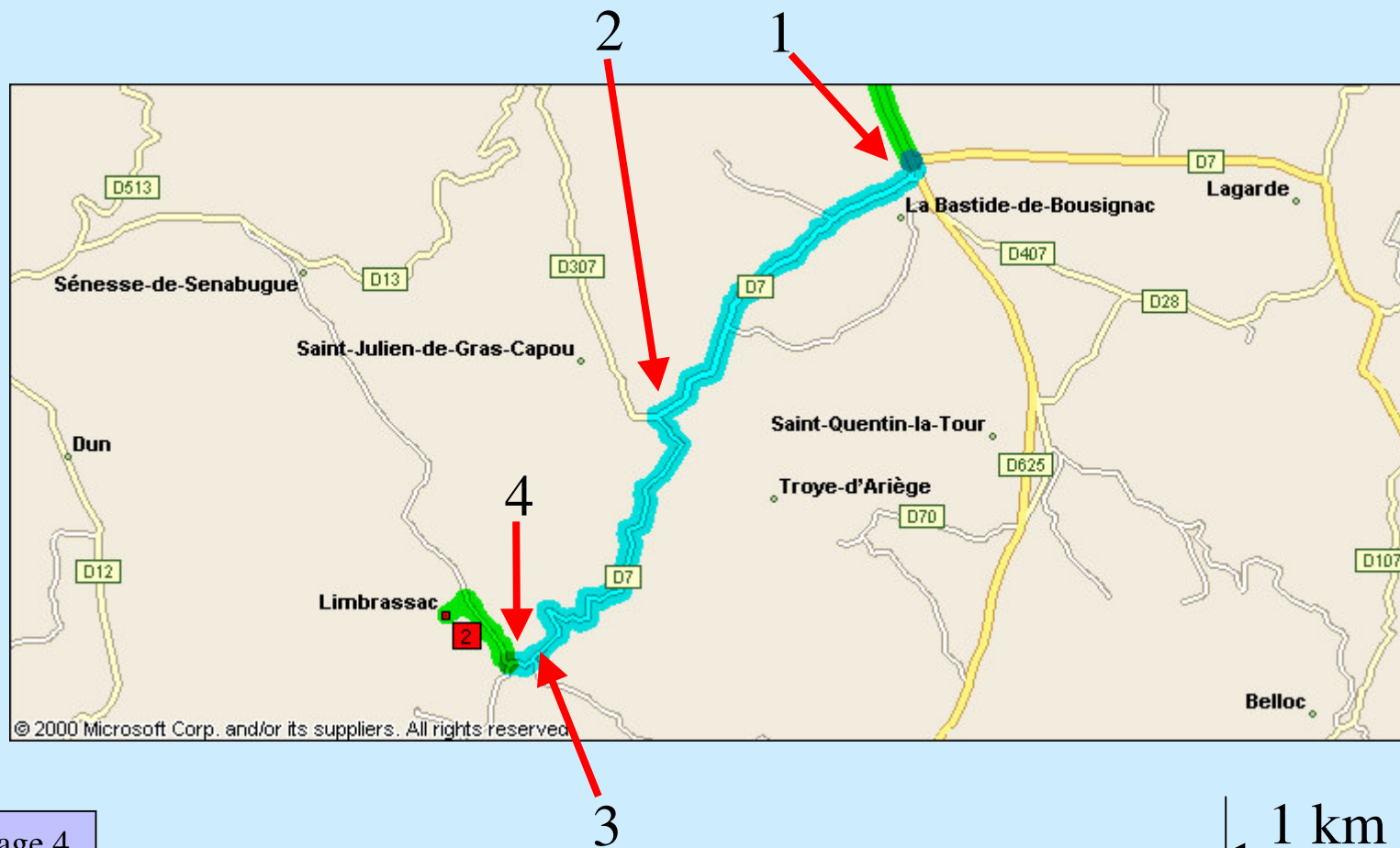
Route to L'Enclos – around Mirepoix

1. Cross the river on the way into Mirepoix and take the first left after the bridge
2. Go straight across the first second set of traffic lights
3. Turn left at the mini-roundabout by the Esso garage
4. Take the second exit at the next roundabout (by the Super U supermarket) signposted Lavelanet



Route to L'Enclos – to the village

1. On entry to La Bastide de Bousignac turn right (signposted Limbrassac)
2. Bear left at the junction where St Julien de Gras Capou is signposted to the right
3. Pass the Limbrassac sign on entry to the village, continue across the bridge and to the top of the hill
4. L'Enclos is on the right



Route to L'Enclos from Carcassonne

<u>Km</u>	<u>Direction</u>	<u>For</u>	<u>Signposted</u>
0.0	Depart Carcassonne on Local road(s) (East)	100 m	
0.1	Turn RIGHT (West) onto D119	21.9 km	Mirepoix
21.9	Exit roundabout, THIRD exit, D119	21.3 km	Fanjeux / Mirepoix
43.2	At Mirepoix Turn LEFT after crossing the bridge (East) onto D625	1.0 km	
44.1	At roundabout by the Esso garage, turn left	70 m	Lavelanet
44.2	Next roundabout, SECOND exit, onto D625	3.2 km	Lavelanet
47.4	On entry to La Bastide de Bousignac turn RIGHT	3.2 km	Limbrassac
50.6	Bear left (ignore the turning to St Julien de Gras Capou)	3.5 km	No sign
54.1	Pass the Limbrassac sign on entry to the village	0.1 km	
54.2	Continue across the bridge, follow the road to the top of the hill	0.1 km	
54.3	Arrive at L'Enclos, turn through the gates to the right		