

Route to L'Enclos

This map shows the full route from Calais to us at Limbrassac. The following pages give details for sections of the route where mistakes are common - On all the maps, follow the green line !



Route to L'Enclos – Leaving Calais

You come out of the port at the start of the green line and you are immediately on the dual carriageway A216. It is VERY EASY to go wrong at the first major junction with the A26 and the A16 – the junction comes up very quickly after leaving the port, and if you miss the exit for the A16 you will have a huge detour or be forced to go through Paris.

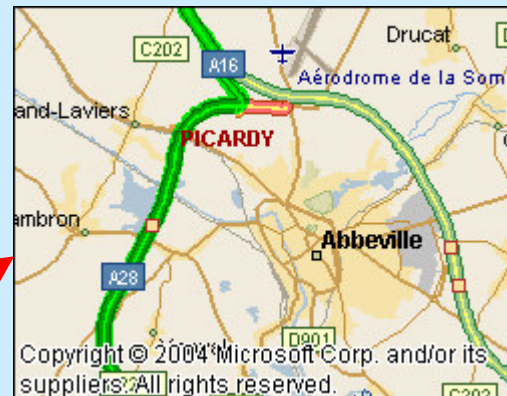
Follow signs for the A16 (signposted Boulogne)



Route to L'Enclos – Abbeville, Rouen



1



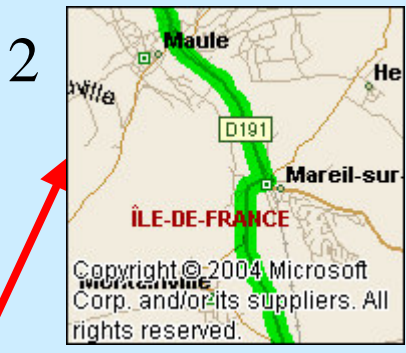
1. At Abbeville (110km), take the exit for the A28 Rouen

2. Through Rouen, Follow signs for the A13 Paris

2



Route to L'Enclos – Avoiding Paris



1. Take exit 10 off of the A13, and follow the D113
After 1.4km turn right onto the D191

2. There is a tricky turn in the village of Mareil sur
mauldre – make sure you take the right hand turn to stay
on the D191

Keep following the D191 / N191 South until you join the
A10 toll road. Follow direction Orleans

Route to L'Enclos – 550km due South!



1. At Orleans follow signs for the A71
2. At Vierzon follow signs for the A20
3. South of Montauban start to follow signs for Toulouse

If you are splitting the journey over two days then a stop somewhere between Orleans and Limoges breaks the journey into roughly equal halves.
We allow 11 hours of driving (excluding stops) from Calais to Limbrassac, so the whole journey can be done in one long day.

Route to L'Enclos - Toulouse to Mirepoix

Around Toulouse follow signs for Barcelona

1. 20 km after the "Toulouse Sud" autoroute ticket booth (A61), take the first exit (A66) Foix / Pamiers
2. A few km after the "Pamiers" toll booth, take the "Pamiers Sud" exit and the D119 to Mirepoix

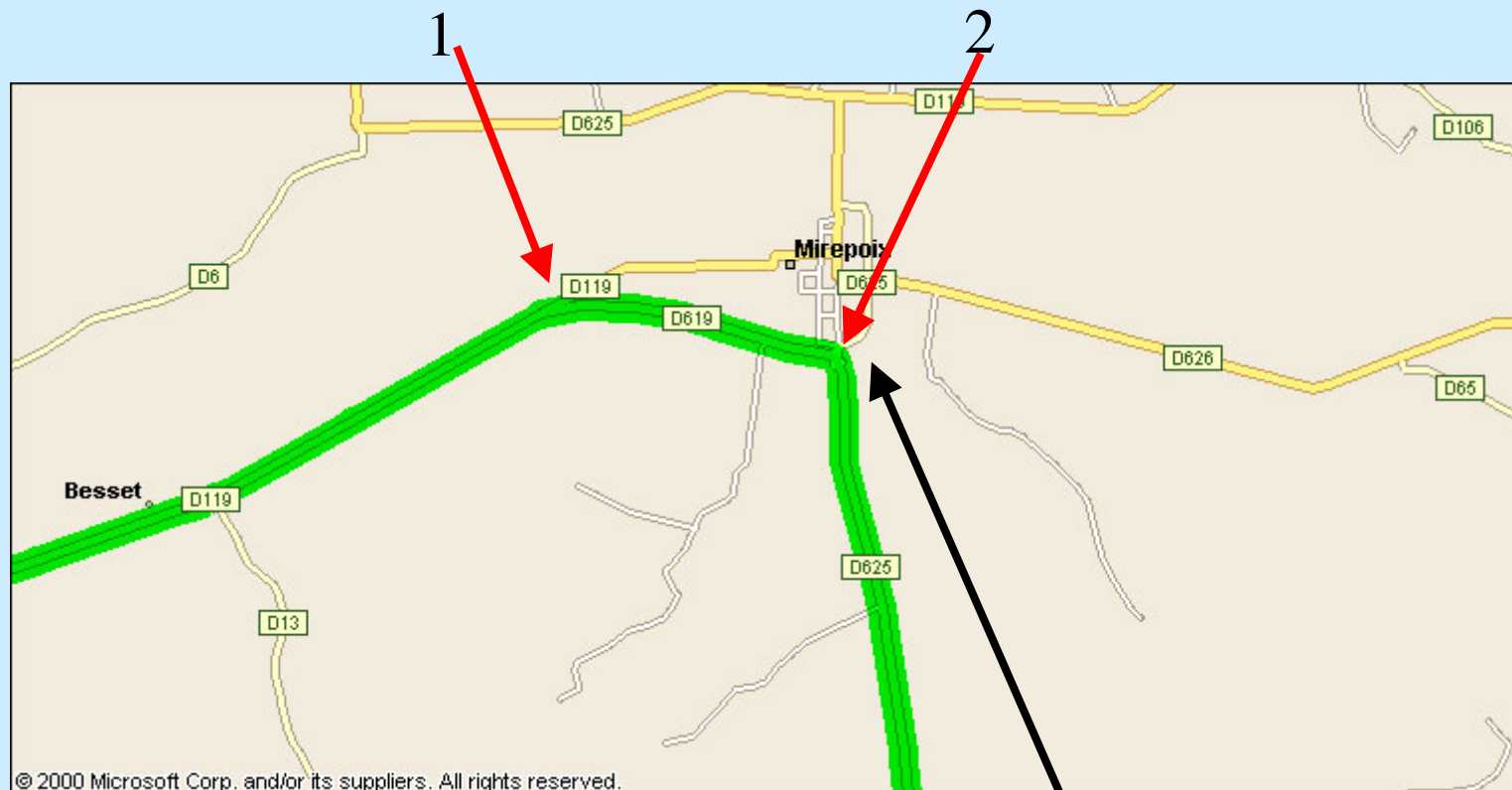


There is a good Carrefour supermarket, with one of the cheapest local petrol prices, when you come off the autoroute at Pamiers

10 km

Route to L'Enclos - Around Mirepoix

1. At the roundabout, take the first exit (D619) signposted Lavelanet
2. At the next roundabout (by the Super U supermarket), take the first exit (D625) signposted Lavelanet



Route to L'Enclos – To the village

1. On entry to La Bastide de Bousignac (the first village after Mirepoix) turn right (signposted Limbrassac)
2. Bear left at the junction where St Julien de Gras Capou is signposted to the right
3. Pass the Limbrassac sign on entry to the village, continue across the bridge and to the top of the hill
4. L'Enclos is on the right, welcome and bon vacances!

